

- Project Area (Previously Permitted 12.6-acre Dredging Footprint)
- Dredge Area Permitted to -45 ft. MLT +2 ft. Allowable Overdraft
- Dredge Area Permitted at Various Slopes
- Barbour's Cut Mean High Water (+1.23 ft. MLLW)
- Federal Channel Boundary
- Onshore Area
- Previously Permitted Site Plan

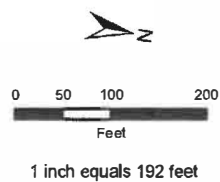
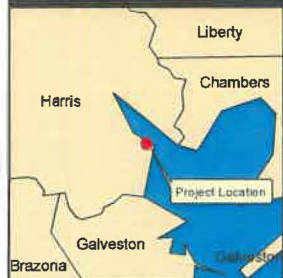
NAD 1983 2011 StatePlane Texas South Central FIPS 4204 FIUS
 Projection: Lambert Conformal Conic
 Datum: NAD 1983 2011
 Units: Foot US



Percheron, LLC
 1904 West Grand Parkway North, Suite 200, Katy, TX, 77449

Figure 1
Proposed Project Plan View
Morgan's Point Dock 8
SWG-2014-00905
Enterprise Products Operating LLC
Harris County, Texas

Date Saved: 10/31/2019 Project Num: 10.005363.0000 Revised by: logan.smart



Project Area (Previously Permitted 12.6-acre Dredging Footprint)



Dredge Area Permitted to -45 ft. MLT + 2 ft. Allowable Overdraft



Dredge Area Permitted at Various Slopes

Barbours Cut Mean High Water (+1.23 ft. MLLW)

Federal Channel Boundary

Previously Permitted Site Plan

Base map: ESRI Aerial Base map
NAD 1983 2011 StatePlane Texas South Central FIPS 4204 FIPS
Projection: Lambert Conformal Conic
Datum: NAD 1983 2011
Units: Feet US



Percheron, LLC
1904 West Grand Parkway North, Suite 200, Katy, TX, 77449

Figure 2
Proposed Project Plan View
Morgan's Point Dock 8
SWG-2014-00905
Enterprise Products Operating LLC
Harris County, Texas

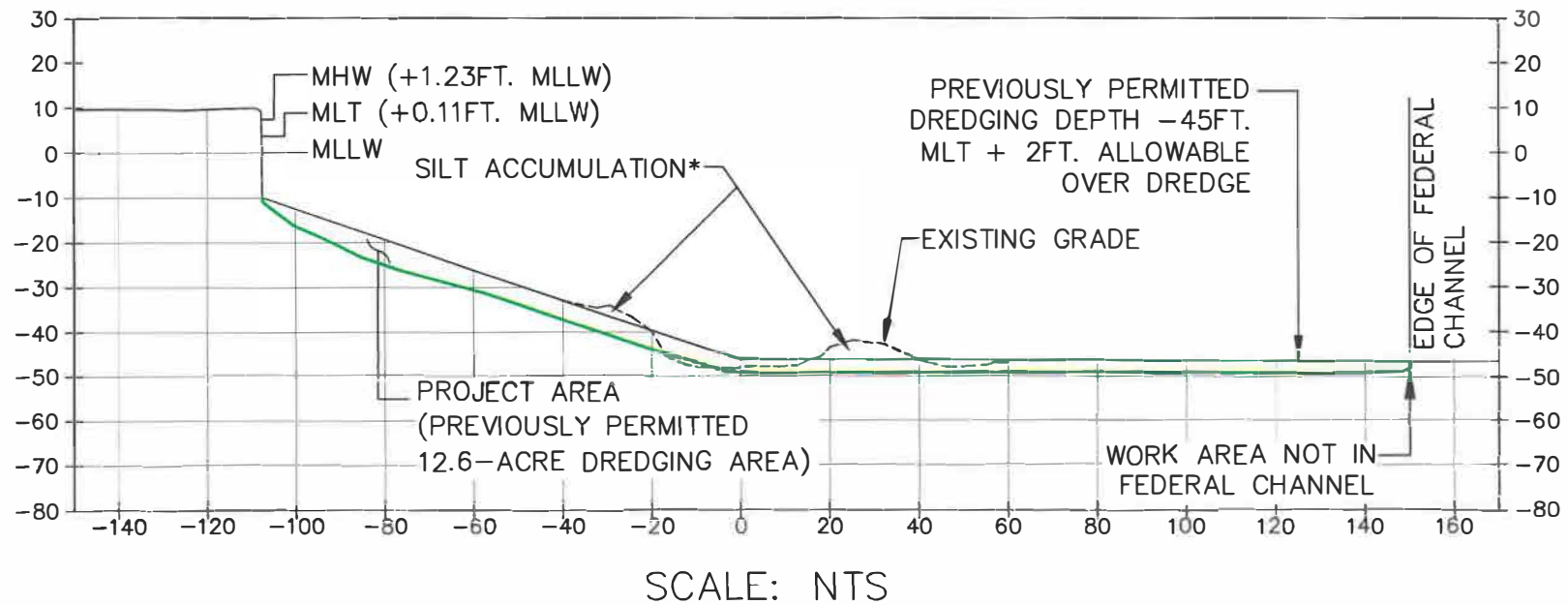
Date Saved: 10/31/2019

Project Num: 10.005363.0000

Revised by: logan.smet

FIGURE 3. TYPICAL PROFILE

PRE-SILT BLADE
MORGAN'S POINT DOCK 8
SWG-2014-00905



*NOTE:
FOR ILLUSTRATIVE PURPOSES.
THIS HAS NOT BEEN SURVEYED.

*HIGHER ACCUMULATIONS OF SILT WILL BE
BLADED/DRAINED TO AREAS OF LESS ACCUMULATION TO
PROVIDE UNIFORM DEPTH. NO MATERIAL WILL BE
DEPOSITED INTO FEDERAL CHANNEL.

*WATER ELEVATION DATA BASED ON NOAA MORGAN'S POINT,
BARBOUR'S CUT, TX DATUM (8770613)

PERCHERON
PROFESSIONAL
SERVICES, L L C

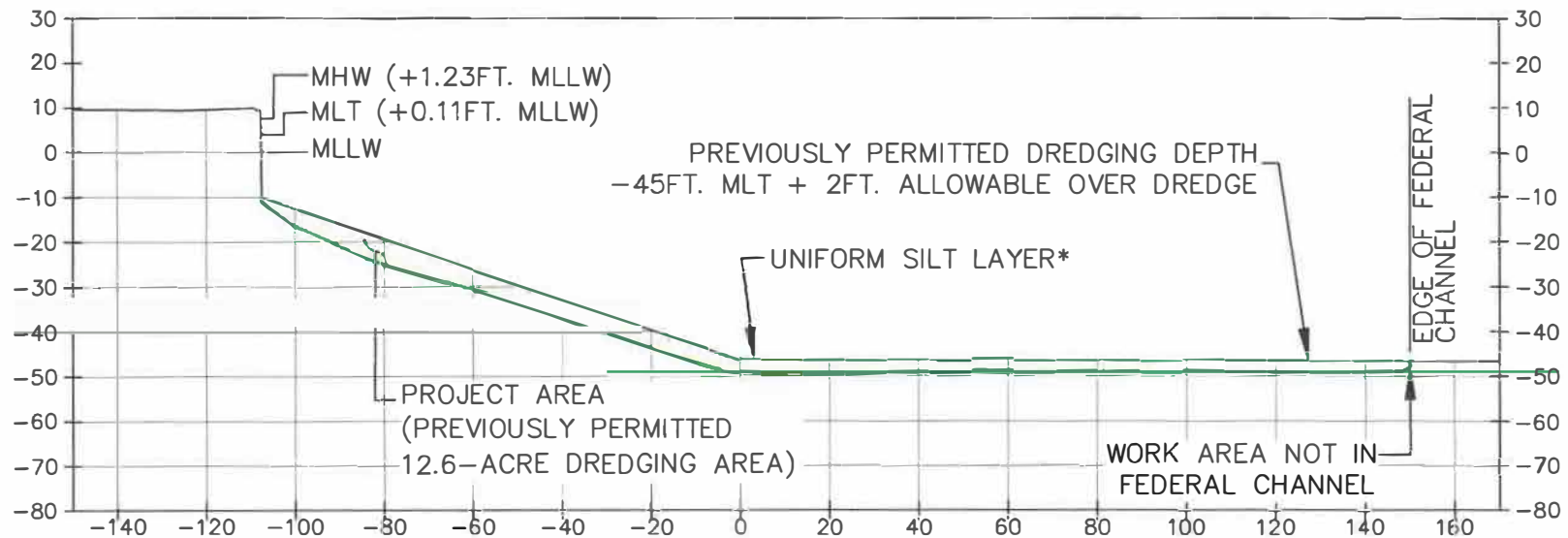
1904 WEST GRAND PARKWAY N.
SUITE 200
KATY, TEXAS 77449
(832) 300-6400
TEXAS SURVEYING FIRM LICENSE:
NO. 10020700

PROFILE VIEW
PREPARED FOR
**ENTERPRISE PRODUCTS
OPERATING LLC**

DATE: 8/6/2019	REVISIONS
DRAWN BY: NAH	
CHK BY:	
PROJECT#: 10.004771.00	

FIGURE 4. TYPICAL PROFILE

POST-SILT BLADE
MORGAN'S POINT DOCK 8
SWG-2014-00905



SCALE: NTS

*NOTE:
FOR ILLUSTRATIVE PURPOSES.
THIS HAS NOT BEEN SURVEYED.

*HIGHER ACCUMULATIONS OF SILT WILL BE
BLADED/DRAINED TO AREAS OF LESS ACCUMULATION TO
PROVIDE UNIFORM DEPTH. NO MATERIAL WILL BE
DEPOSITED INTO FEDERAL CHANNEL.

*WATER ELEVATION DATA BASED ON NOAA MORGAN'S POINT,
BARBOUR'S CUT, TX DATUM (8770613)

PERCHERON
PROFESSIONAL
SERVICES, L L C

1904 WEST GRAND PARKWAY N.
SUITE 200
KATY, TEXAS 77449
(832) 300-6400
TEXAS SURVEYING FIRM LICENSE:
NO. 10020700

PROFILE VIEW
PREPARED FOR
ENTERPRISE PRODUCTS
OPERATING LLC

DATE: 8/6/2019	REVISIONS
DRAWN BY: NAH	
CHK BY:	
PROJECT#: 10.004771.00	